Poprecni presjeci

Ulice u naseljima

Primarna mreža

Autoputevi
(Presjek 1-1)

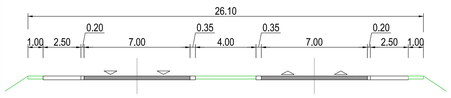

Magistralni putevi
(Presjek 2-2)

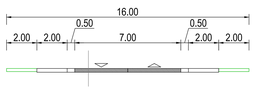

Regionalni putevi
(Presjek 3-3)

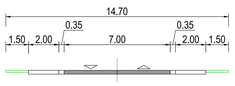

Lokalni putevi
(Presjek 4-4)

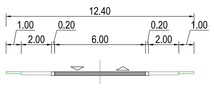

Gradske obilaznice
(Presjek 5-5)

Bulevari
(Presjek 6-6)

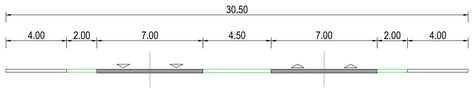

Bulevari
(Presjek 6'-6')

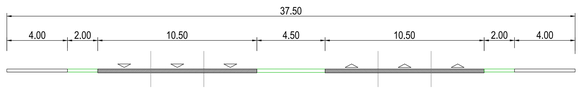

Glavne gradske ulice
(Presjek 7-7)

Sekundarna mreža

Sabirne ulice (V=80km/h)

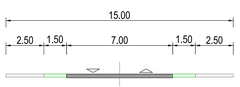

Sabirne ulice (V<80km/h)

Sabirne ulice (V<60km/h)



Sabirne ulice (V<40km/h)

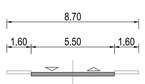

Pristupne ulice

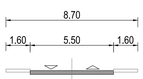

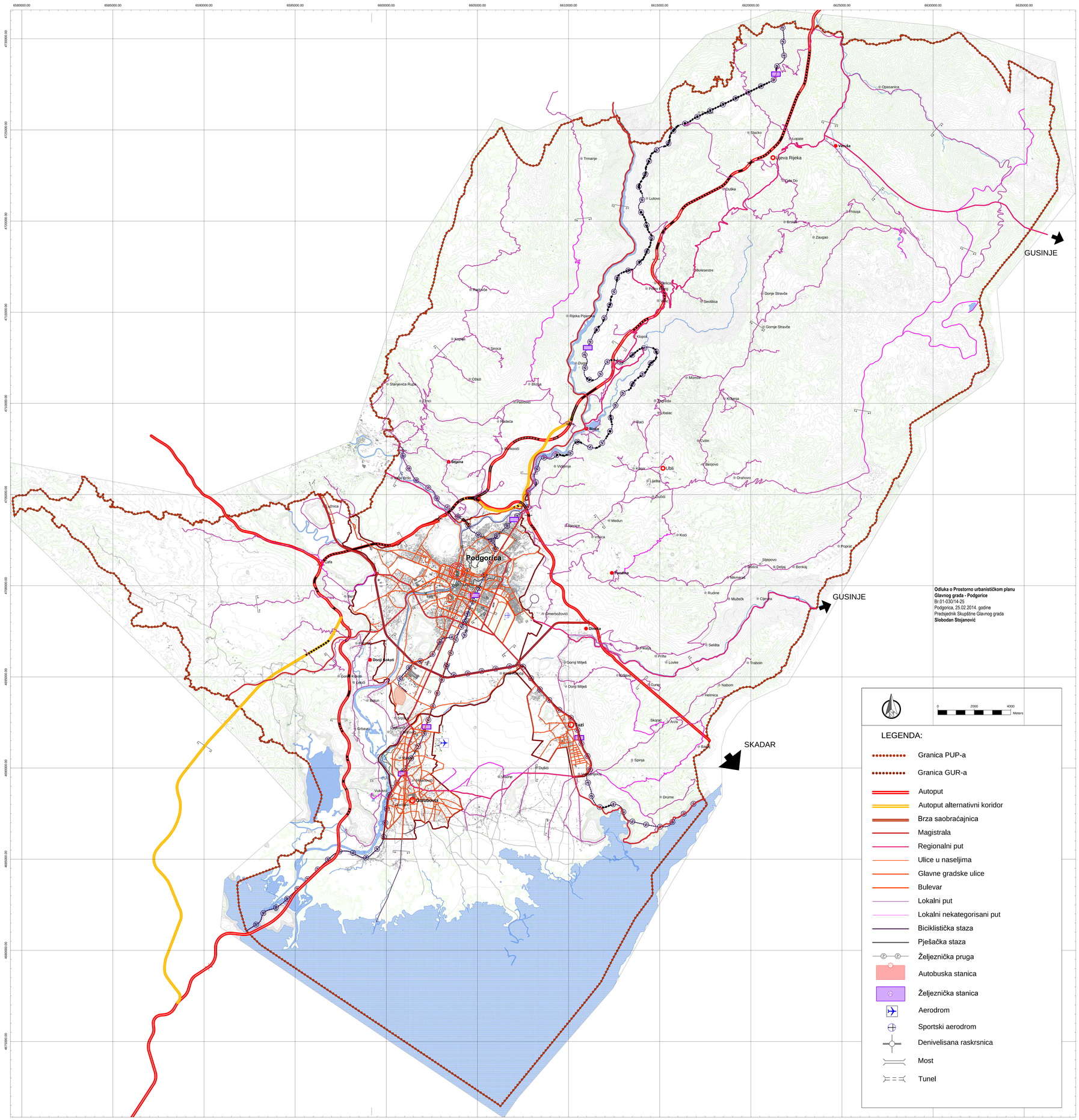

Prostorno urbanistički plan Glavnog grada - Podgorice

Atlas 1
Karta 6

MREŽA PLANIRANE SAOBRAĆAJNE INFRASTRUKTURE NA TERITORIJI GLAVNOG GRADA

Razmjera: **1:50000**

Fase: Predlog
Broj odluke: 01-031/08-8007
Datum donošenja odluke: 29.12.2008. godine

Naručilac: Glavni grad - Podgorica

Izrađivač:
Konsorcijum: • URBI Montenegro d.o.o. - Podgorica
• Urbanistični inštitut Republike Slovenije
• WWsoft d.o.o. - Podgorica
• Geateh - Ljubljana, Slovenija
Odgovorni planer: van.prof.dr. Kaliopa Dimitrovska Andrews, univ.dipl.inž.arh