POPREČNI PRESJECI

Autoputevi

(Presjek 1-1)



Magistralni putevi

(Presjek 2-2)



Regionalni putevi

(Presjek 3-3)

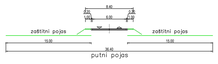

(Presjek 3'-3')

Lokalni putevi

(Presjek 4-4)

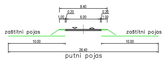

Nekategorisani putevi

(Presjek 4'-4')

Ulice u naseljima

Primarna mreža

Gradske obilaznice

(Presjek 5-5)



(Presjek 5'-5')



Glavne gradske ulice

(Presjek 6-6)



(Presjek 6'-6')



(Presjek 7-7)



(Presjek 7'-7') - Ulica Slobode



(Presjek 7''-7'') Glavna ulica u Golubovcima



(Presjek 7'''-7''') - Glavna ulica u Tuzima



Poprecni presjeci

Ulice u naseljima

Sekundarna mreža

Sabirne ulice

(Presjek 8-8)



(Presjek 8'-8')

(Presjek 9-9)

(Presjek 9'-9')

Pristupne ulice

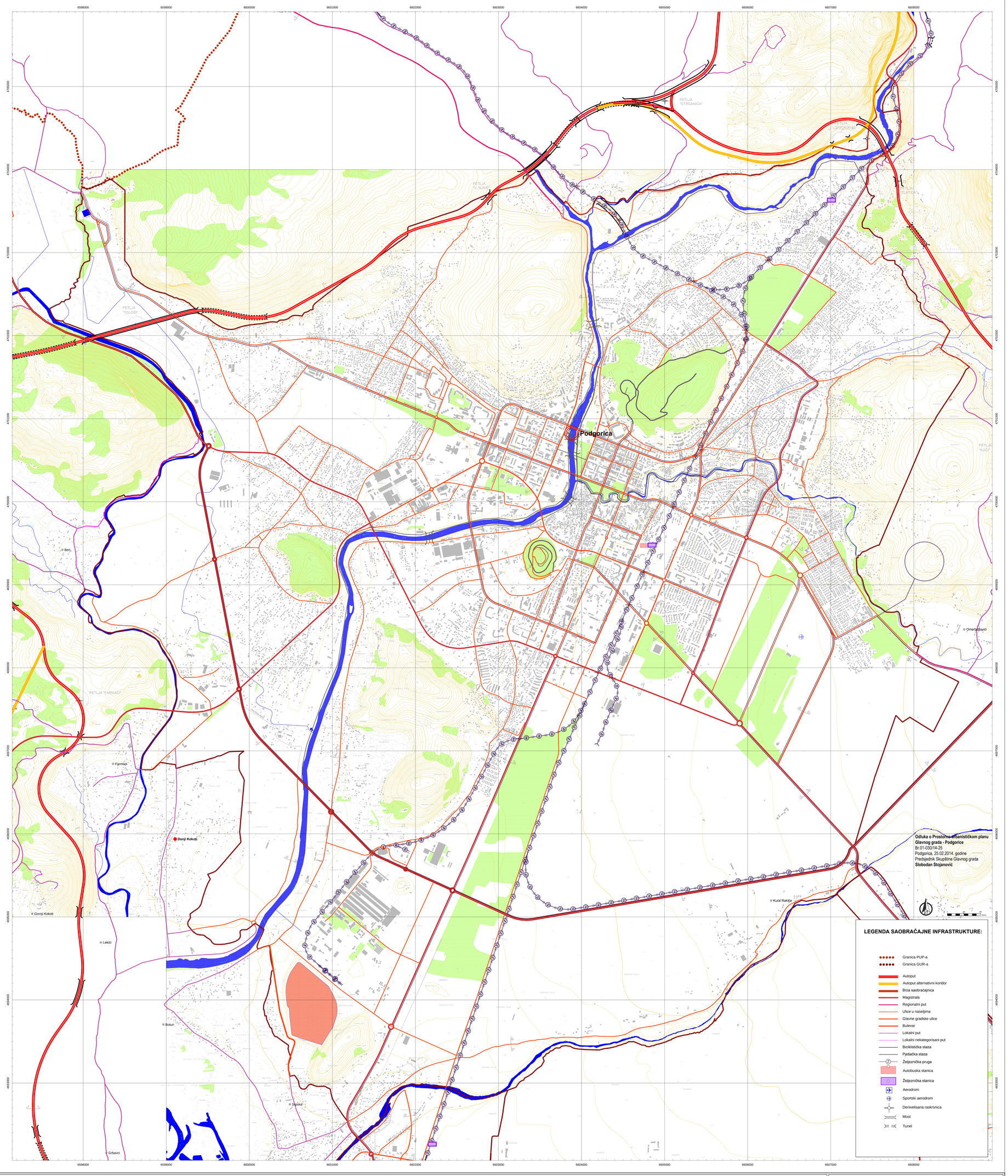

Prostorno urbanistički plan Glavnog grada - Podgorice

Atlas 1
Karta 13

GUR PODGORICA - MREŽA SAOBRAĆAJNE INFRASTRUKTURE

Razmjera: 1:10000

Broj odluke: 01-031/08-8007
Datum donošenja: 29.12.2008. godine

Naručilac: Glavni grad - Podgorica

Izrađivač
Konsorcijum:
- URBI Montenegro d.o.o. - Podgorica
- Urbanistični inštitut Republike Slovenije
- Wihkoff d.o.o. - Podgorica
- Geoteh - Ljubljana, Slovenija

Odgovorni planer: van.prof.dr. Kaliopa Dimitrovska Andrews, univ.dipl.inž.arh