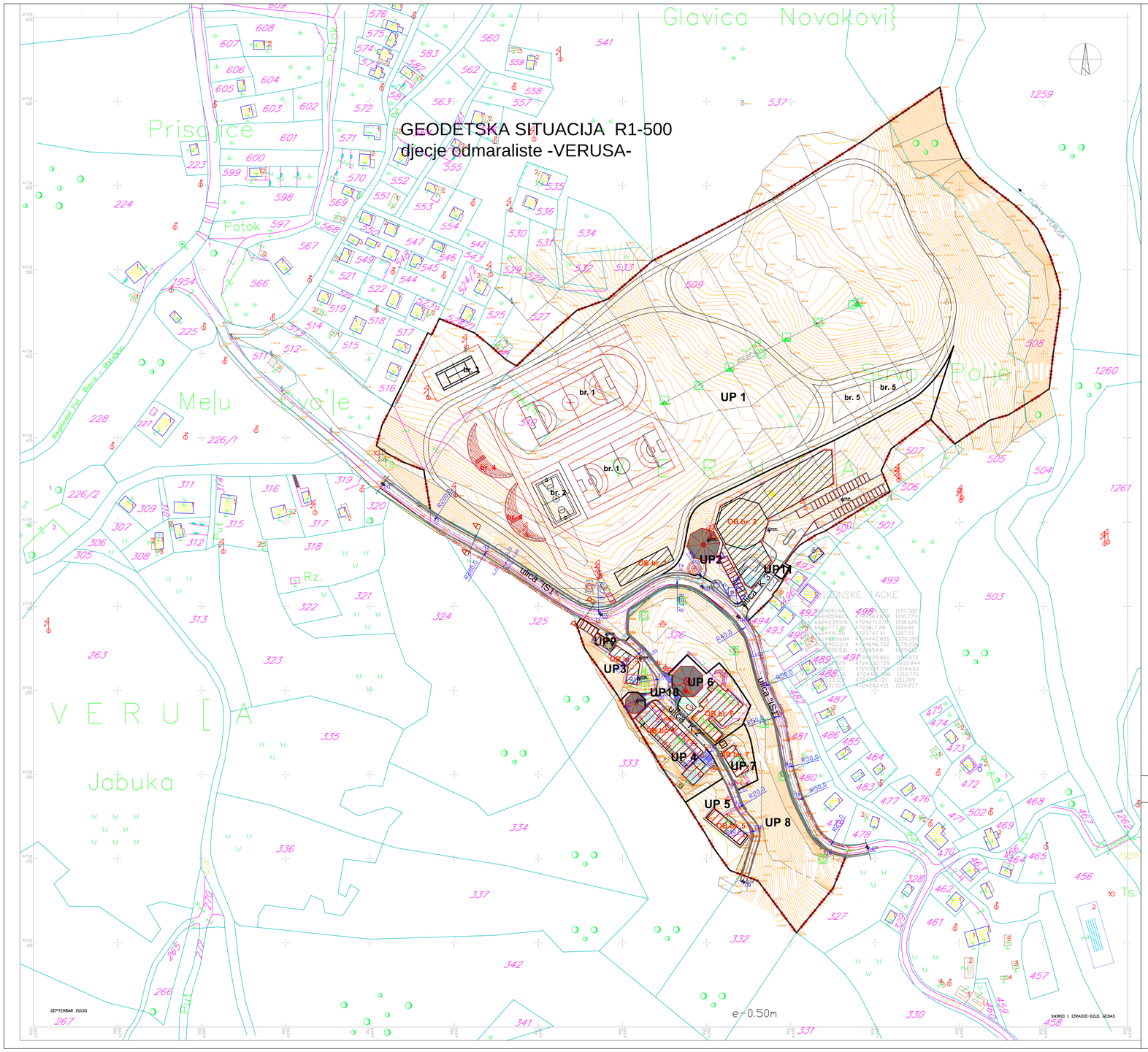

KOORDINATE TAČAKA

T1	6624189.46	4724349.28
T2	6624219.34	4724333.00
T3	6624285.33	4724289.99
T4	6624334.70	4724322.01
T5	6624374.23	4724289.95
T6	6624384.26	4724253.86
T7	6624393.48	4724233.88
T8	6624398.73	4724203.78
T9	6624404.09	4724186.17
T10	6624421.74	4724151.29
T11	6624312.06	4724273.35
T12	6624323.49	4724256.87
T13	6624353.69	4724214.35
T14	6624364.88	4724192.27
T15	6624369.14	4724180.37
T16	6624380.79	4724166.79

KOORDINATE TAČAKA

D1	6624157.74	4724372.59
D2	6624286.92	4724295.24
D3	6624347.37	4724311.50
D4	6624368.80	4724293.67
D5	6624445.56	4724156.66
D6	6624320.37	4724247.37
D7	6624303.23	4724238.04
D8	6624371.71	4724136.29

POPRECNI PRESECI

A-A

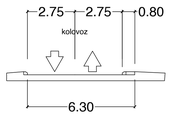

B-B

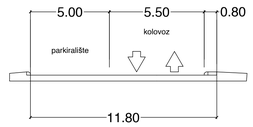

C-C

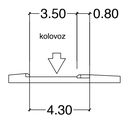

A1 1 R=200.00m DL=26.99m Tg=13.53m α=8°10'58"	A1 2 R=200.00m DL=15.78m Tg=7.89m α=5°28'38"	A1 3 R=27.00m DL=31.13m Tg=17.35m α=66°55'39"	A1 4 R=27.00m DL=33.93m Tg=19.16m α=72°41'47"	A1 5 R=40.00m DL=25.25m Tg=13.10m α=36°41'52"	A1 6 R=50.00m DL=10.82m Tg=5.43m α=12°54'46"	A1 7 R=50.00m DL=15.05m Tg=7.58m α=17°24'02"	A1 8 R=50.00m DL=6.12m Tg=3.06m α=7°15'34"
A1 9 R=50.00m DL=8.65m Tg=4.43m α=10°02'05"	A1 10 R=25.00m DL=33.10m Tg=19.69m α=76°16'31"	A1 11 R=30.00m DL=3.85m Tg=2.95m α=11°41'47"	A1 12 R=10.00m DL=9.30m Tg=5.16m α=55°32'20"	A1 13 R=30.00m DL=9.61m Tg=4.88m α=18°10'58"	A1 14 R=40.00m DL=5.80m Tg=2.91m α=7°11'10"	A1 15 R=20.00m DL=7.30m Tg=3.69m α=21°55'39"	A1 16 R=10.00m DL=5.98m Tg=3.43m α=37°28'38"

KOMUNALNA INFRASTRUKTURA

BOKS ZA KONTEJNERE

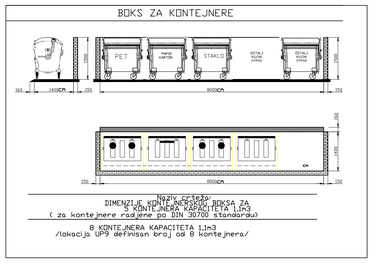

Naziv crteža:
DIMENZIJE KONTEJNERSKOG BOKSA ZA
8 KONTEJNERA KAPACITETA 1,1m3
(za kontejnere radjene po DIN 30700 standardu)

8 KONTEJNERA KAPACITETA 1,1m3
/lokacija UP9 definisan broj od 8 kontejnera/

LEGENDA

- GRANICA ZAHVATA Lokalne studije lokacije
- granica katastarske parcele
- 385 broj katastarske parcele
- pjesacko kolske povrsine
- platoi i staze
- kontejnerski boks 8 kontejnera kapaciteta 1.1m3 (za kontejnere radjene po DIN 30700 standardu)

Lokalna studija lokacije

"VERUŠA"

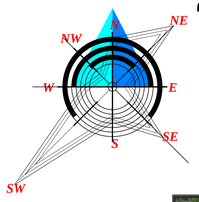

SO PODGORICA
odluka o izradi Lokalne studije lokacije "VERUŠA" u Podgorici broj 01-031/10-2950, u Podgorici dana 10.05.2010.g.

PREDSJEDNIK SKUPŠTINE GLAVNOG GRADA PODGORICE

12	SAOBRACAJNA INFRASTRUKTURA	razmjera: R 1:1000

Narucilac Planske dokumentacije:
GLAVNI GRAD PODGORICA /Agencija za izgradnju i razvoj Podgorice DOO/

Obradjivac Planske dokumentacije:
TEHNOEKONOMSKI INZENJERING -PODGORICA

Odgovorni planer: Lidija Milovanovic dipl.ing arh Planer faze saobracaja : Zoran Jokic dipl.ing gradj.	Pecat pravnog lica koje je izradilo plan direktor : Zoran Jokic dipl.ing gradj.