PODUŽNI PROFIL

PROFIL-7: OSA_GLAVNA
RAZMERA 1:1000/100

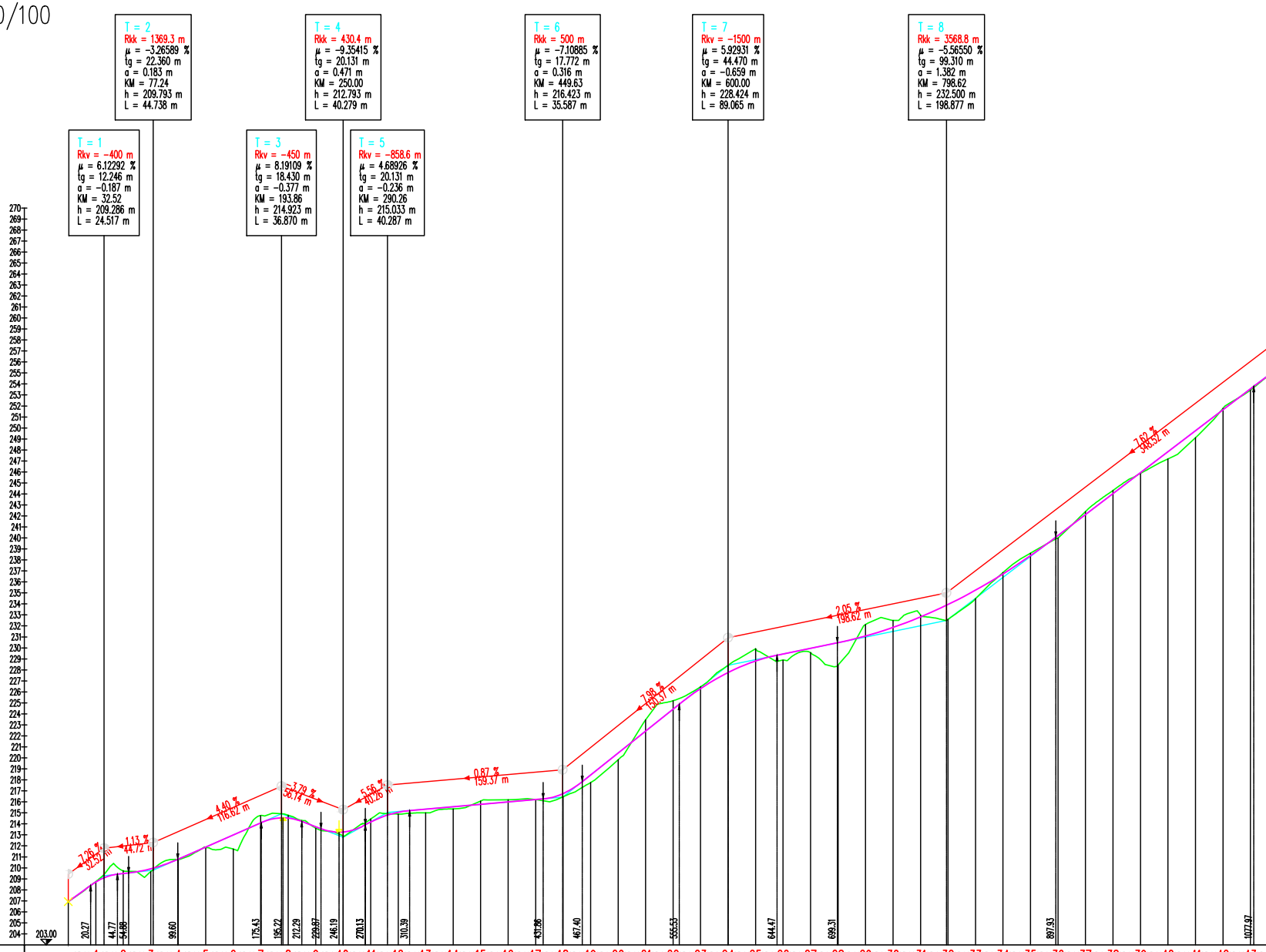

T = 1
Rkv = −400 m
μ = 6.12292 %
tg = 12.246 m
a = −0.187 m
KM = 32.52
h = 209.286 m
L = 24.517 m

T = 2
Rkk = 1369.3 m
μ = −3.26589 %
tg = 22.360 m
a = 0.183 m
KM = 77.24
h = 209.793 m
L = 44.738 m

T = 3
Rkv = −450 m
μ = 8.19109 %
tg = 18.430 m
a = −0.377 m
KM = 193.86
h = 214.923 m
L = 36.870 m

T = 4
Rkk = 430.4 m
μ = −9.35415 %
tg = 20.131 m
a = 0.471 m
KM = 250.00
h = 212.793 m
L = 40.279 m

T = 5
Rkv = −858.6 m
μ = 4.68926 %
tg = 20.131 m
a = −0.236 m
KM = 290.26
h = 215.033 m
L = 40.287 m

T = 6
Rkk = 500 m
μ = −7.10885 %
tg = 17.772 m
a = 0.316 m
KM = 449.63
h = 216.423 m
L = 35.587 m

T = 7
Rkv = −1500 m
μ = 5.92931 %
tg = 44.470 m
a = −0.659 m
KM = 600.00
h = 228.424 m
L = 89.065 m

T = 8
Rkk = 3568.8 m
μ = −5.56550 %
tg = 99.310 m
a = 1.382 m
KM = 798.62
h = 232.500 m
L = 198.877 m

270
269
268
267
266
265
264
263
262
261
260
259
258
257
256
255
254
253
252
251
250
249
248
247
246
245
244
243
242
241
240
239
238
237
236
235
234
233
232
231
230
229
228
227
226
225
224
223
222
221
220
219
218
217
216
215
214
213
212
211
210
209
208
207
206
205
204
203.00
7.26 %
32.52 m
1.13 %
44.72 m
4.40 %
116.62 m
−3.79 %
56.14 m
5.56 %
40.26 m
0.87 %
159.37 m
7.98 %
150.37 m
2.05 %
198.62 m
7.62 %
348.52 m
20.27
44.77
54.88
99.60
175.43
195.22
212.29
229.87
246.19
270.13
310.39
431.86
467.40
555.53
644.47
699.31
897.93
1077.97

LK_1	OZNAKE PROFILA			25.00 1	25.00 2	25.00 3	25.00 4	25.00 5	25.00 6	25.00 7	25.00 8	25.00 9	25.00 10	25.00 11	25.00 12	25.00 13	25.00 14	25.00 15	25.00 16	25.00 17	25.00 18	25.00 19	25.00 20	25.00 21
LK_2	STACIONAŽE		0.00	25.00	50.00	75.00	0.00	25.00	50.00	75.00	0.00	25.00	50.00	75.00	0.00	25.00	50.00	75.00	0.00	25.00	50.00	75.00	0.00	25.00
LK_3	KOTE TERENA		206.93	208.74	209.73	209.66	210.77	211.87	211.71	214.76	214.79	213.61	212.92	214.44	214.89	215.00	215.36	216.08	216.19	216.21	216.46	217.76	219.83	223.46
LRO_1	KOTE NIVELETE		206.93	208.71	209.48	209.92	210.79	211.89	212.99	214.09	214.52	213.74	213.26	214.17	215.05	215.34	215.55	215.77	215.99	216.21	216.76	218.45	220.44	222.44
LRO_2	PRAVCI I KRIVINE	Desno Levo Krivina																						
LRO_3	POPREČNI NAGIBI Leva ivica Desna ivica	l. ivica d. ivica																						

LK_1	OZNAKE PROFILA	25.00 22	25.00 23	25.00 24	25.00 25	25.00 26	25.00 27	25.00 28	25.00 29	25.00 30	25.00 31	25.00 32	25.00 33	25.00 34	25.00 35	25.00 36	25.00 37	25.00 38	25.00 39	25.00 40	25.00 41	25.00 42	25.00 43	25.0
LK_2	STACIONAŽE	50.00	75.00	0.00	25.00	50.00	75.00	0.00	25.00	50.00	75.00	0.00	25.00	50.00	75.00	0.00	25.00	50.00	75.00	0.00	25.00	50.00	75.00	
LK_3	KOTE TERENA	225.20	226.46	228.42	229.92	228.89	229.58	228.45	232.12	232.50	232.98	232.60	234.48	236.85	238.62	240.01	242.40	244.32	245.87	247.19	249.11	251.78	253.44	
LRO_1	KOTE NIVELETE	224.43	226.30	227.77	228.81	229.45	229.96	230.48	231.08	231.86	232.82	233.95	235.25	236.74	238.39	240.22	242.13	244.03	245.94	247.84	249.74	251.65	253.55	
LRO_2	PRAVCI I KRIVINE																							
LRO_3	POPREČNI NAGIBI																							

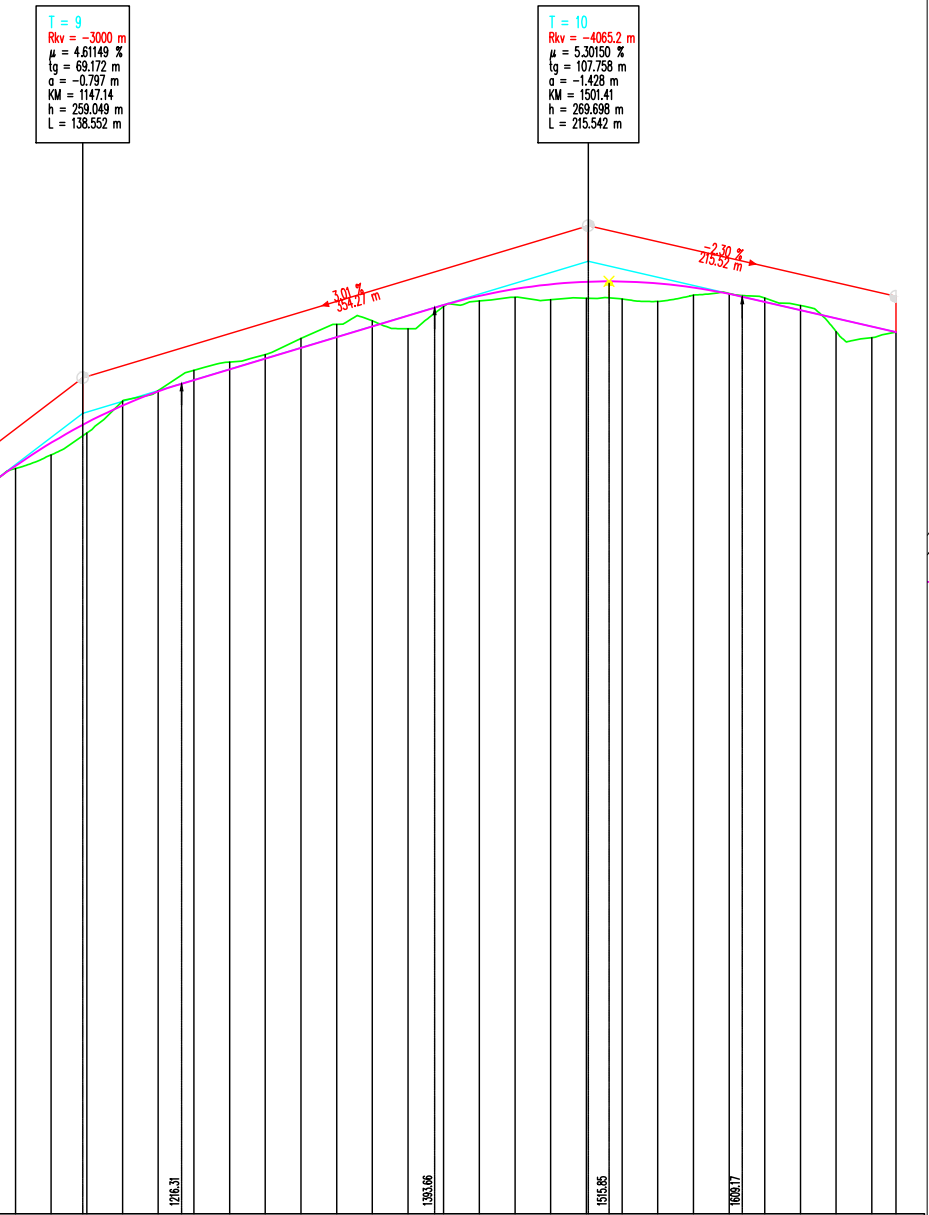
T = 9
Rkv = −3000 m
μ = 4.61149 %
tg = 69.172 m
α = −0.797 m
KM = 1147.14
h = 259.049 m
L = 138.552 m
T = 10
Rkv = −4065.2 m
μ = 5.30150 %
tg = 107.758 m
α = −1.428 m
KM = 1501.41
h = 269.698 m
L = 215.542 m
3.01 %
354.27 m
−2.30 %
215.52 m
1216.31
1393.66
1515.85
1609.17

	44	45	46	47	48	49	50	51	52	53	54	55	56	57	58	59	60	61	62	63	64	65	66	67	68	69
	25.00	25.00	25.00	25.00	25.00	25.00	25.00	25.00	25.00	25.00	25.00	25.00	25.00	25.00	25.00	25.00	25.00	25.00	25.00	25.00	25.00	25.00	25.00	25.00	16.93	
	0.00	25.00	50.00	75.00	0.00	25.00	50.00	75.00	0.00	25.00	50.00	75.00	0.00	25.00	50.00	75.00	0.00	25.00	50.00	75.00	0.00	25.00	50.00	75.00	0.00	16.92
	255.19	256.15	257.67	259.91	260.64	262.08	262.65	263.17	264.30	265.29	265.54	264.98	266.54	266.93	267.19	267.01	267.12	267.07	266.89	267.33	267.44	267.12	266.61	264.78	264.36	264.75
	255.38	256.99	258.40	259.60	260.59	261.39	262.14	262.89	263.64	264.39	265.15	265.90	266.64	267.28	267.76	268.09	268.26	268.29	268.15	267.87	267.42	266.86	266.29	265.71	265.14	264.75


R100
R60
T14
T13
1+716.93
1+700.00
1+675.00
1+650.00
1+625.00
1+600.00
1+575.00
1+550.00
1+425.00
1+400.00
1+375.00
1+350.00
1+325.00
1+300.00
B
R
D

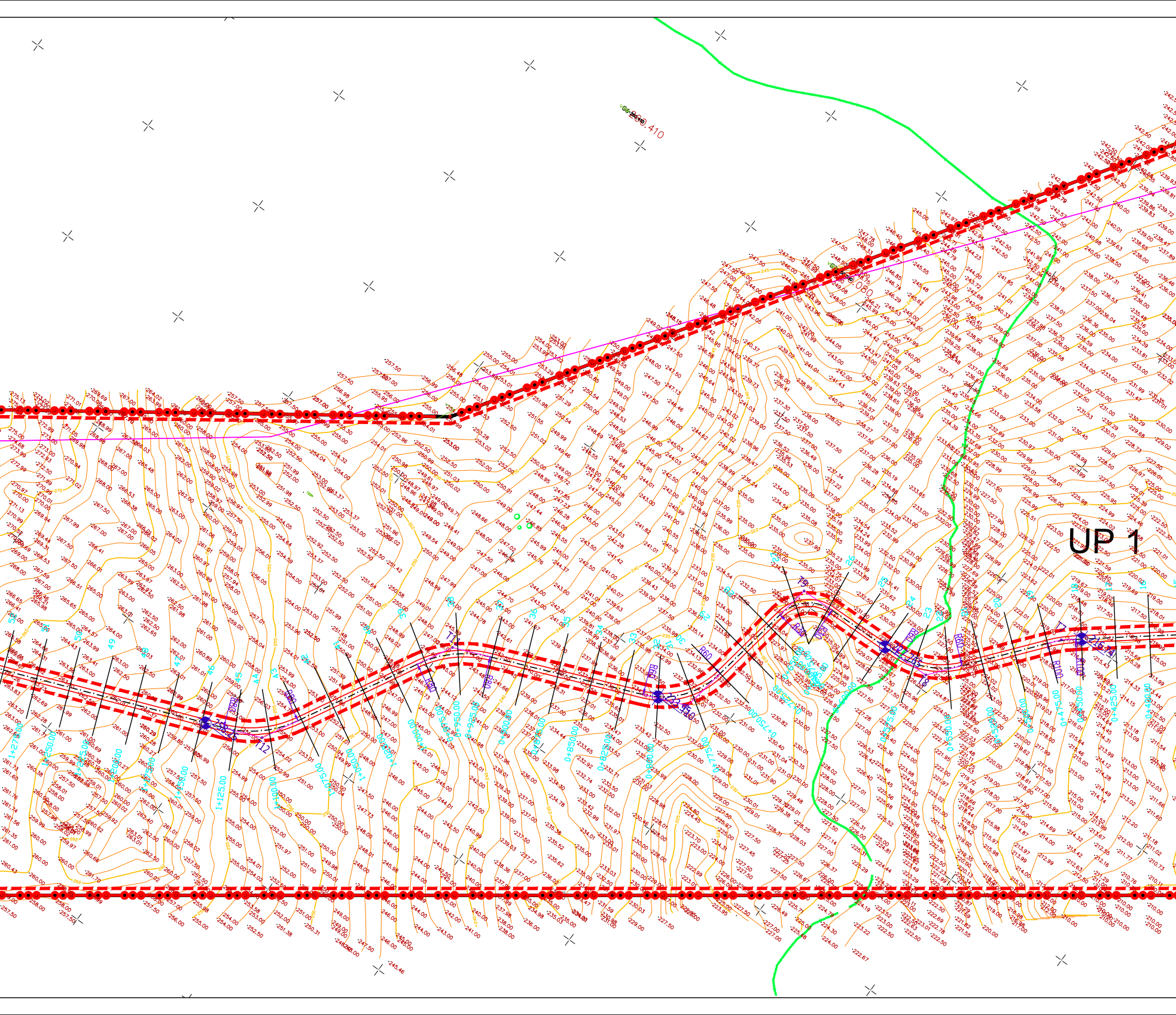
UP 1
1+125.00
1+100.00
0+850.00


mogućnost priključenja na postojeći put Podgorica-Danilovgrad
(predložena trasa nastavka pristupnog puta do lokacije)

POPREČNI PROFIL

(Presjek puta)

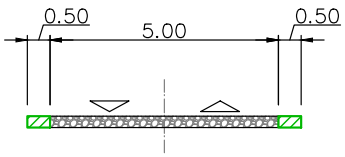

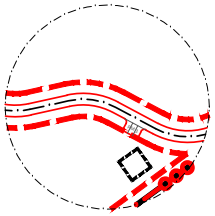

izdvojen prikaz parkinga i objekta

KOORDINATE OSOVINA I TJEMENA KRIVINA

O1	6601678.84	4704561.88
O2	6600348.53	4703761.37
T1	6601641.54	4704545.90
T2	6601601.60	4704567.27
T3	6601561.09	4704558.33
T4	6601526.87	4704582.17
T5	6601476.93	4704555.10
T6	6601388.27	4704590.14
T7	6601261.93	4704489.43
T8	6601196.89	4704410.26
T9	6601088.69	4704407.49
T10	6601069.11	4704289.53
T11	6600904.97	4704222.47
T12	6600831.13	4704087.04
T13	6600587.92	4703991.66
T14	6600484.74	4703808.40
T15	6600381.75	4703787.84

LEGENDA

ooo—	granica zahvata lokalne studije lokacije
▬	granica urbanističke parcele
UP 1	broj urbanističke parcele
▬ ▬ ▬	građevinska linija
—·—·—	osovina puta
⊕ 206.93	nivelacija

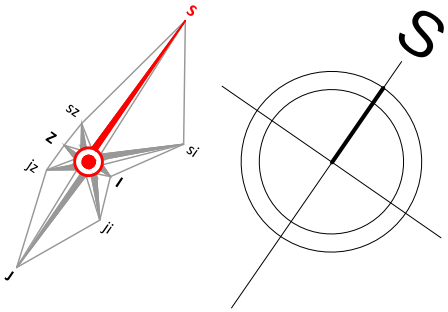
S
sz
z
jz
j
ji
i
si
S

Lokalna studija lokacija "Velje Brdo-solarna elektrana" u Podgorici

Naručilac:
Glavni grad Podgorica
Agencija za izgradnju i razvoj Podgorice d.o.o

Obrađivač:
"Urbi.Pro"d.o.o. Podgorica

Naziv grafičkog priloga:

SAOBRAĆAJNA INFRASTRUKTURA

		Razmjera	Broj lista
Planer	***Arh.Aleksandra Džudović dip.ing.***	1:2500	08
Planer faze	***Nada Brajović, dipl.ing.građ.***		
Saradnik	***Sandra Joksimović Lončarević,d.a.u.a***		